

Crew Driving Directions

From the start to Warm Springs Creek: Return to Stewart Point-Skaggs Springs Road and head up the hill approx. 1.75 miles. Turn/continue left on Skaggs Spring road. Follow it for 11.5 miles to the intersection of Old Skaggs Springs Road. Turn right on Old Skaggs Springs Road and follow it for 3 miles to the gate. (Note that this entire 14 miles is on a very scenic country road that twists and turns. If you are prone to car sickness this might possibly be an issue.) Park here and walk a half-mile further down the road to the aid station.

From Warm Springs Creek to Madrone/Liberty Glen: Return up Old Skaggs Springs Road for 3 miles to the stop sign. Turn left onto Stewart Point-Skaggs Springs Road and follow it for 11.5 miles to the stop sign at Rockpile Road. Turn left and follow Rockpile Road for 3.2 miles to the Liberty Glen Campground Road. Turn left and follow this for 0.5 miles. After the entrance station, turn left and follow the road to the Group Campground E. Allow 45 minutes to drive here from Warm Springs Creek.


Madrone/Liberty Glen to Lone Rock: Return to your car, and drive back up the hill to Rockpile Road. Turn right and follow Rockpile Road for about a half mile back to the well-signed ~~Lone Rock trailhead parking area~~ Crew Parking Lot on your left. LOOK FOR "LOWER LOT" AND 50 MILE CREW SIGNS.

Walk down the access trail to cross Rock Pile road. The Lone Rock aid station is a 1/3 of a mile walk down the Half-A-Canoe trail at the bench. Be careful crossing Rockpile Road.


Helpful Google Maps (DOWNLOAD AHEAD OF TIME, NO CELL SERVICE AT LAKE)

FROM START....


TO WARM SPRINGS




TO MADRONE




TO LONE ROCK



WARM SPRINGS TO MADRONE



MADRONE TO LONE ROCK



LONE ROCK TO FINISH

